

Treasure hunt



The mysterious letter



1:00



6-12 years old

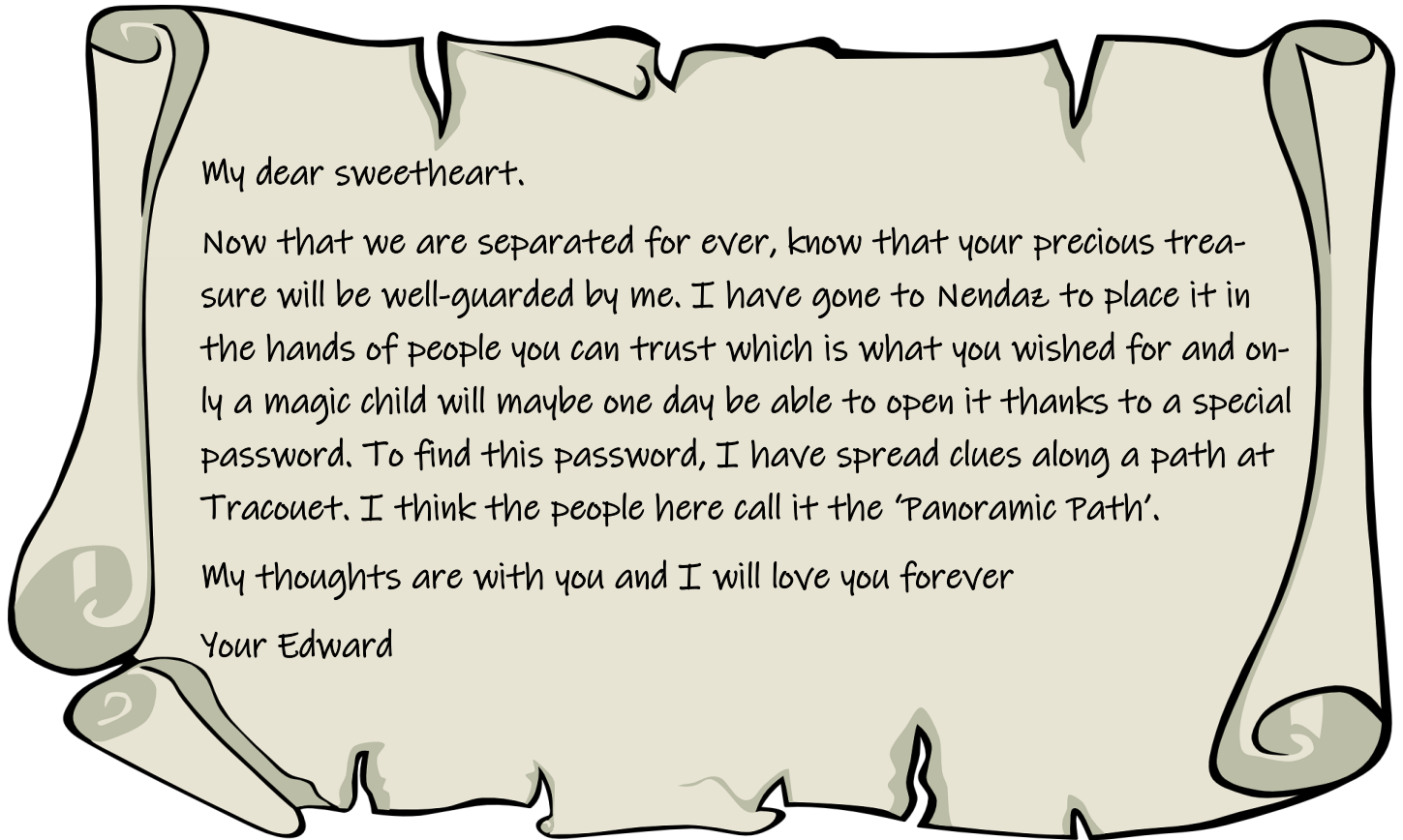


Panoramic path



Your mission

While she was grazing peacefully on her mountain pasture, Cheesy spotted a scrap of paper littering the fresh grass. Curious, she approached the mysterious scrap of paper. « Who has once again been throwing litter into the countryside? » she asked herself, annoyed. However, when she looked a little closer, Cheesy realized that it wasn't just a piece of rubbish but an old letter dating back to ancient times. Cheesy just couldn't resist reading it.

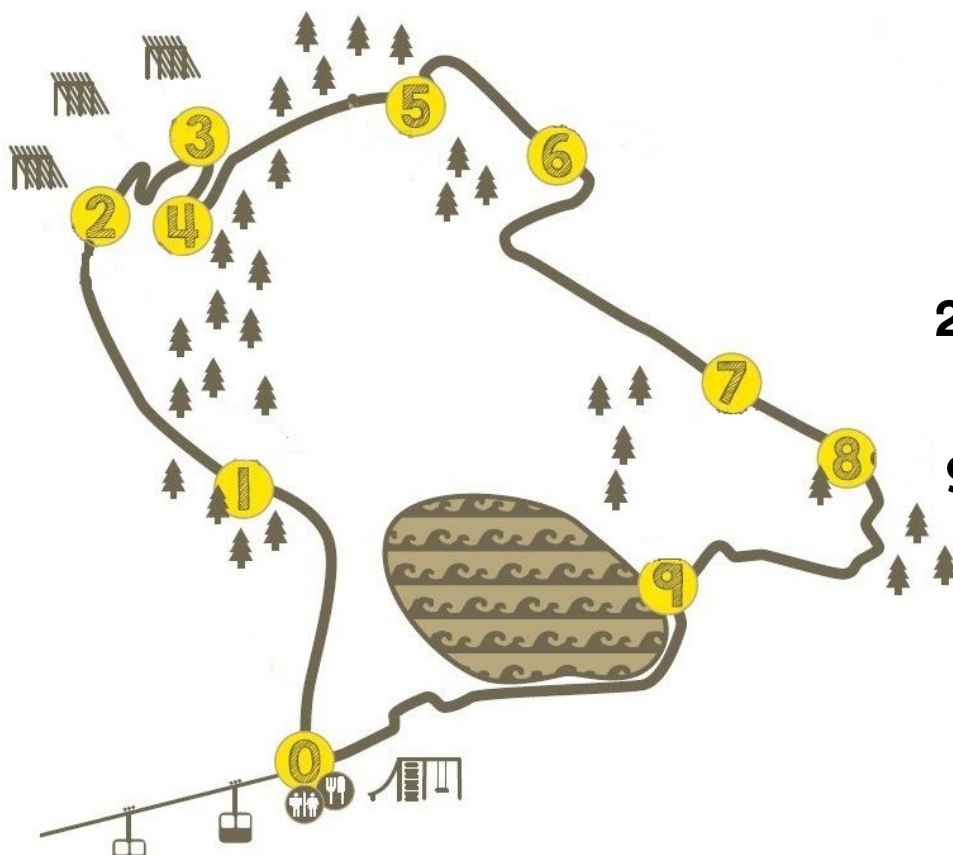


After reading the letter, Cheesy was even more curious and she was determined to find this password. She tried everything but in vain. The clues seemed just impossible to solve. She needed the help of a brave child to help her! Could you be the one to crack the secret of the mysterious letter? To help you, Cheesy has left some precious notes, the result of her own investigations. Now it's up to you!

The itinerary

Your adventure begins at the top of the Tracouet gondola and by following the signposts below.





Tracouet

Gondola

29.06 - 25.08

7/7

9:00—16:30



1 - The arole pines

« Dear adventurer. So, you have set off on your mission and here is your first clue. I have understood that we must find which picture below represents the needles of a Swiss Pine tree. I'm sure that the information post in front of you hides the answer. Look at it carefully! I also noticed that the speckled nutcracker could give you some precious information to allow you to resolve the first challenge. Good luck! »



D



V



H

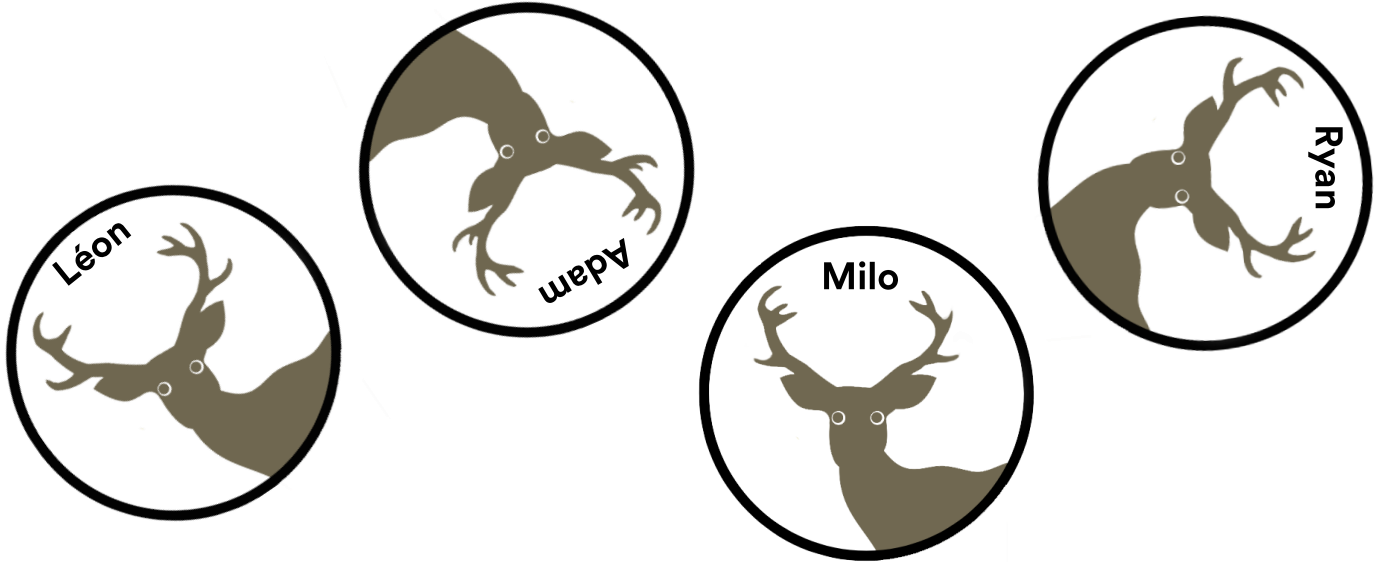


M

Your answer:

2 - Paravalanche

« When I reached the avalanche protection barriers, I was lucky to spot a red stag. Have you spotted him too? Did he tell you that he had several brothers and sisters of which one twin. When you find his twin's portrait among the pictures below, you should be able to find a new clue allowing you to decrypt part of the password! I'm counting on you! »



Your answer:

3 - The panoramic viewing platform

« I also realised that the red stag was a bit of a joker. While I was having a rest, he decided to test my memory, and unfortunately, I failed. Do you remember the last post? The red stag told you about the different types of avalanche protection barriers built in the surrounding region. Among the pictures below one was NOT mentioned by him. Can you see which one it is?

If you can no longer remember the red stag's explanation, I have been told that if you look around you carefully you should be able to see all of them except one. If you find which one is not there, you will find the correct answer! »



Your answer:

4 - Panorama

« I love admiring the landscapes and discovering the names of the mountains surrounding Nen-daz. While looking out over the view, I spotted a mountain which would make even the bravest child shake in their boots. Can you guess its name?

P.S. The clues below can also be of help! »

I am a mountain whose name is made up of 3 words which translated mean 'the devil's skittle'

If you add 92 metres to my summit, I would reach 3000 metres above sea level

Your answer: _ _ _ _ _ _ _ _ _ _

5 - Balancing game

« I have searched everywhere but I didn't find any clues around here. So, you can just have some fun for a little while before continuing your quest! But don't delay too long as there's still a way to go and new clues await you ahead! »

6 - Bears' footprints

« Wow, look at those huge wooden footprints! They were left by bears a long time ago. I counted 12 but I'm not sure that I've got the correct answer. Could you check for me? »



Your answer (number): _

7 - Picnic place

« It's time to have a break before continuing your adventure! Make the most of your well earned rest to admire the surrounding countryside. While you're relaxing, look carefully at the clues I brought you. Below you can see parts of various pictures but there is one picture that was NOT taken here. Can you spot it? Once you have identified it, don't forget to write down the legend as your answer! »

LARCH TREE



GONDOLA



PINE CONE



WOOD TABLE



Your answer: _____

8 - Panorama

« You have come a long way to reach this place, and you're getting closer to discovering the password, as well as the treasure!

But before that, look carefully at the photo of the panoramic mountains. Among them is a truly majestic one covered with eternal snow. It rises proudly above all the others at more than 4000 metres above sea level. Can you find its name? »

Your answer: _____

9 - Amphibians

« You are so close to your goal! Open your eyes wide and look carefully! Can you find the same picture opposite just in front of you? But wait, there's something wrong with this picture! Look at it carefully and find how many differences there are between the two pictures. Compare the tiniest details and note down all the differences you can find. The treasure is getting closer and closer so don't give up now! »



Your answer :

The Password

« Well Done! If you are reading these lines, it's because you have found all the letters and numbers that make up the password. I knew I could count on you! Have you noticed that in each answer one letter or number is shaded?

Now to decrypt the password which leads you to the treasure, you need to put the letters and numbers in the correct order. To do so, I have found a code to help you. It seems to me that the following numbers refer to the numbers of the clues that you have solved!

THE CODE: 8—1—4—7—9—2—3—6

THE PASSWORD:

You have found the password! Now return to Nendaz Tourisme to collect your well earned treasure!

See you soon for a new adventure! »

Cheesy

Tes coordonnées | *Deine Kontaktdaten* | Personal Information

Tu es arrivé(e) au terme de l'aventure. Il ne te reste plus qu'à noter tes coordonnées ci-dessous, à retourner ce cahier à Nendaz Tourisme où une petite surprise t'attend !

Du bist am Ende dieses Abenteuers angelangt. Nun musst du nur noch deinen Namen unten eintragen, das Büchlein bei Nendaz Tourisme abgeben und so ein kleines Geschenk abholen!

You have reached the end of your adventure. All that is left to do is to fill in your address below and hand your adventure log book in to Nendaz Tourisme to receive your present !

Prénom <i>Vorname</i> First name	
Nom <i>Name</i> Family name	
E-mail	

Mes données peuvent être utilisées à des fins marketing

Meine Daten dürfen für Marketingzwecke verwendet werden

My data can be used for marketing purposes

☐

FR

☐

DE

☐

EN

☐

Ton avis ? *Deine Meinung ?* Your opinion ?

Est-ce que cette activité t'a plu ?



Hat dir diese Aktivität gefallen ? Did you enjoy this activity ?

Que penses-tu | *Wie findest du* | What did you think

• **du thème** | *das Thema* | of the subject ?



• **du parcours** | *den Parcours* | of the trail ?



Suggestions | *Anregungen* | suggestions :
